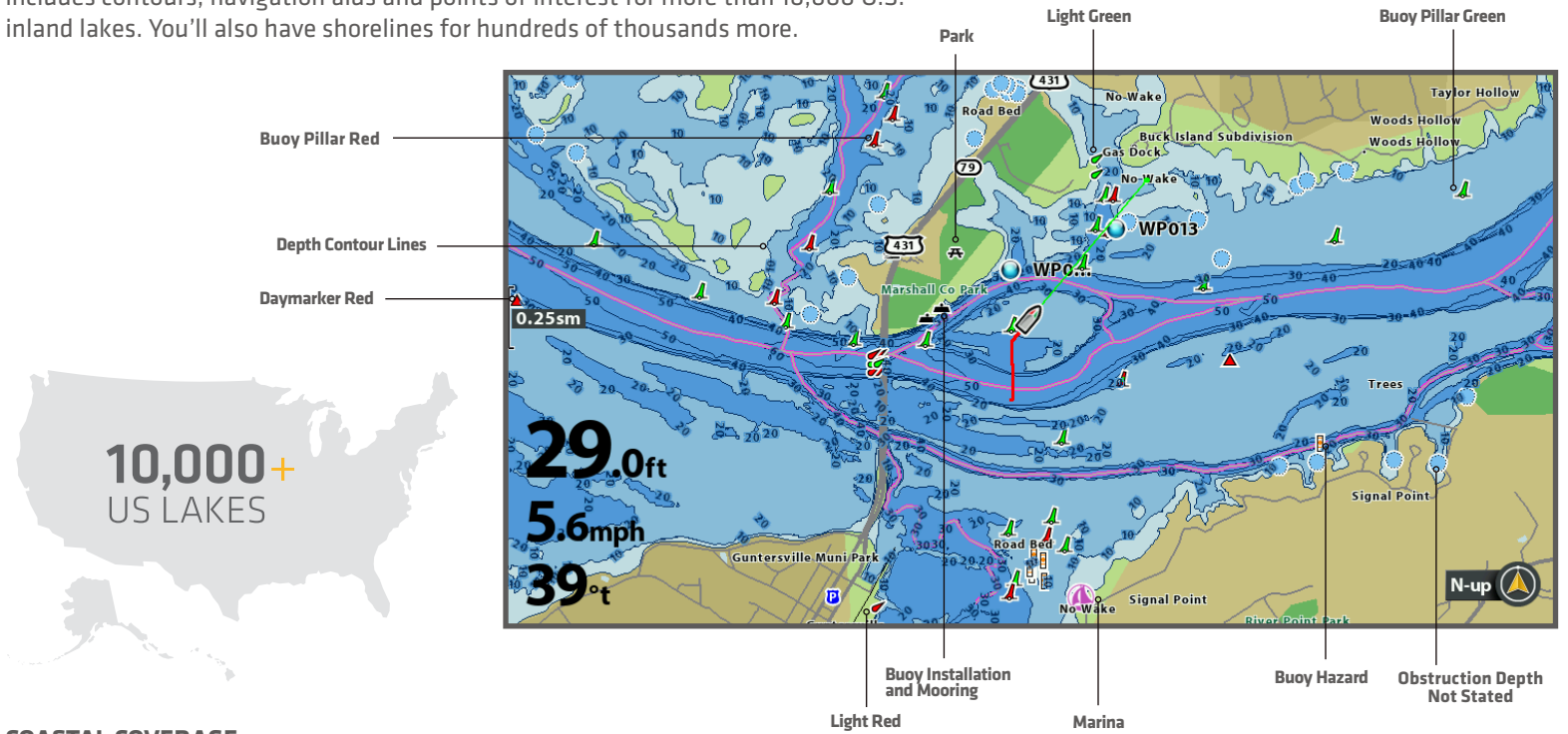


Humminbird Basemap Coverage Overview & Symbols Legend

Ready to fish, right out of the box. Using our own network of lake data, along with coastal charting information from NOAA and other trusted sources, Humminbird Basemap provides anglers with a clear view of the underwater terrain and surrounding points of interest.

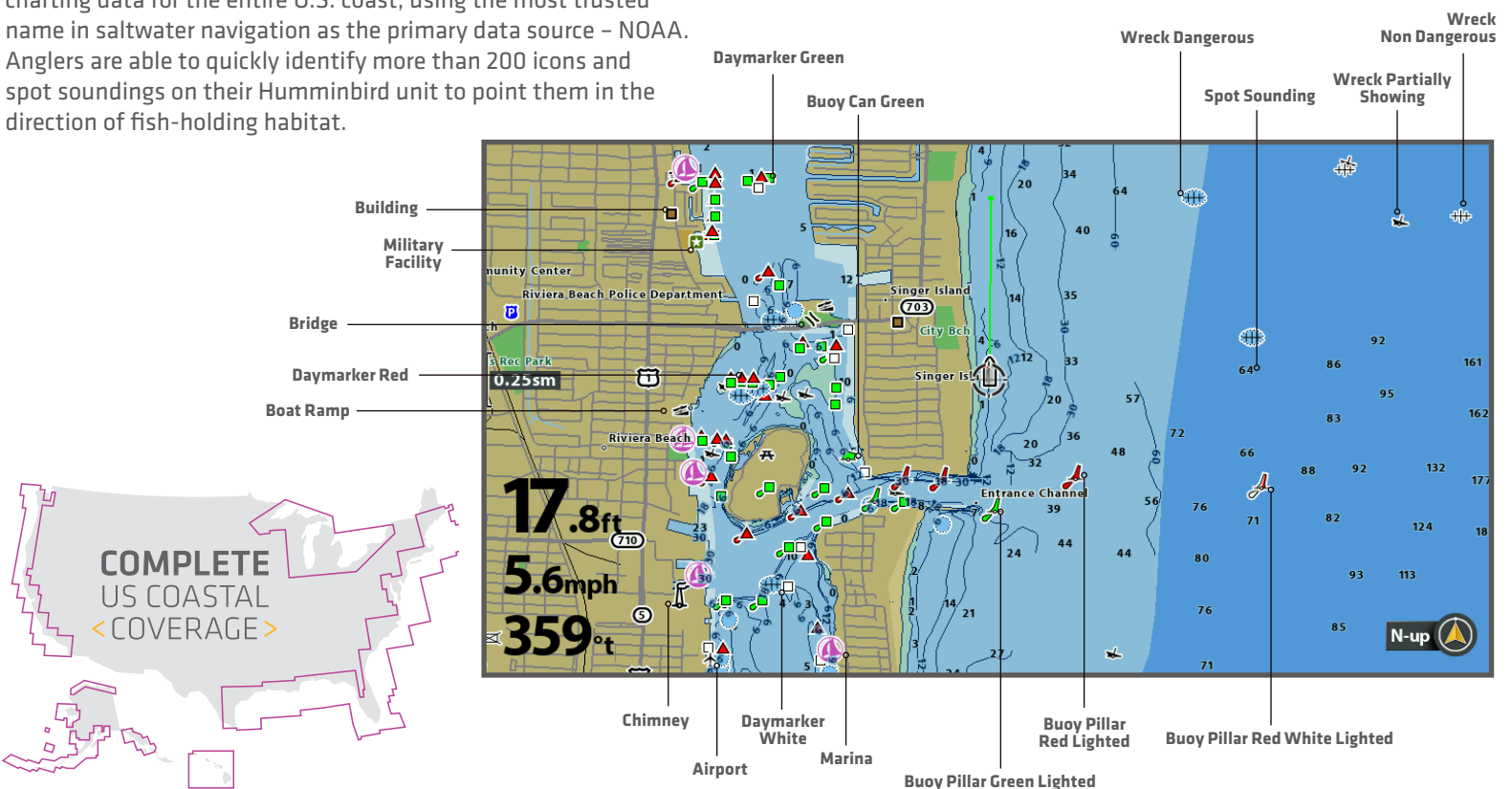
LAKE COVERAGE

If freshwater is where you make waves, you've come to the right place. Humminbird Basemap includes contours, navigation aids and points of interest for more than 10,000 U.S. inland lakes. You'll also have shorelines for hundreds of thousands more.



































































































COASTAL COVERAGE

Looking to fish the coast? Humminbird Basemap offers precise charting data for the entire U.S. coast, using the most trusted name in saltwater navigation as the primary data source - NOAA. Anglers are able to quickly identify more than 200 icons and spot soundings on their Humminbird unit to point them in the direction of fish-holding habitat.



Humminbird Basemap Symbols Legend

Airport	Buoy Can Orange Lighted	Buoy Pillar Black Red	Buoy Pillar White Green	Cairn
Ambulance Service	Buoy Can Red	Buoy Pillar Black Red Lighted	Buoy Pillar White Lighted	Camp
Anchorage Area	Buoy Can Red Lighted	Buoy Pillar Black Red Black	Buoy Pillar White Orange	Chimney
Anchorage Prohibited	Buoy Can Red White Hazard	Buoy Pillar Black Red Black Lighted	Buoy Pillar White Orange Lighted	Christian Religious Building
Beacon	Buoy Can Yellow	Buoy Pillar Black Red Black Lighted	Buoy Pillar White Yellow	City Big
Beacon Isolated Danger	Buoy Can Yellow Lighted	Buoy Pillar Black Yellow	Buoy Pillar Yellow	City Medium
Beacon Tower	Buoy Yellow Black	Buoy Pillar Black Yellow Black	Buoy Pillar Yellow Lighted	City Small
Boat Ramp	Buoy Yellow Black Lighted	Buoy Pillar Black Yellow Black Lighted	Buoy Pillar Yellow Black	City Other
Breakers Eddies	Buoy Can Yellow Black Yellow	Buoy Pillar General	Buoy Pillar Yellow Black Lighted	Coastguard Station
Bridge	Buoy Can Yellow Black Yellow Lighted	Buoy Pillar Green	Buoy Pillar Yellow Black Yellow	Courthouse
Bridge Opening Type	Buoy Conical General	Buoy Pillar Green Lighted	Buoy Pillar Yellow Black Yellow Lighted	Cranes
Bridge Support	Buoy Conical Red	Buoy Pillar Green Red	Buoy Pillar Yellow Buoy	Dam
Building	Buoy Conical Red Lighted	Buoy Pillar Green Red Lighted	Buoy Spar General	Danger Hazard Covers and Uncovers
Buoy Barrel	Buoy Conical Red Green	Buoy Pillar Red	Buoy Spar Green	Danger with Defined Depth
Buoy Can Black	Buoy Conical Red Green Lighted	Buoy Pillar Red Lighted	Buoy Spar Red	Danger with Depth Greater than 20 meters
Buoy Can Black White Hazard	Buoy Conical Red White	Buoy Pillar Red Black	Buoy Spherical General	Daymarker Black
Buoy Can General	Buoy Conical Red White Lighted	Buoy Pillar Red Green	Buoy Spherical White	Daymarker Black White
Buoy Can Green	Buoy Default	Buoy Pillar Red Green Lighted	Buoy Spherical White Blue	Daymarker Green
Buoy Can Green Lighted	Buoy Hazard	Buoy Pillar Red White	Buoy Super	Daymarker Green Red
Buoy Can Green Red	Buoy Installation	Buoy Pillar Red White Lighted	Cable Area	Daymarker Green White
Buoy Can Green Red Lighted	Buoy Installation and Mooring			Daymarker Red
Buoy Can Orange	Buoy Lanby Super			Daymarker Red Black

 Daymarker Red Green	 Foundation	 Military Facility	 Prison	 Timber Yard
 Daymarker Red White	 Golf Club	 Mine Quarry	 Radar Transponder Beacon	 Toll Booth
 Daymarker White	 Hiltop	 Minor Stake or Pole Beacon	 Radio Station	 Tower
 Daymarker White Black	 Hospital	 Monument	 Ranger Station	 Traffic Precautionary Area
 Daymarker White Orange	 Hotel	 Mosque or Minaret	 Refinery	 Train Station
 Daymarker Yellow	 Hulk	 Navigable Lock	 Rescue Station	 Tree
 Dish Aerial	 Isolated Danger Buoy	 Non Christian Religious Building	 Rest Area	 University
 Dome	 Lattice Beacon	 Non Navigable Lock	 Rock Hazard Covers Uncovers Awash	 Waterfall
 Fishing Ground	 Lighthouse	 Obstruction Above Water Level	 Rock Hazard Underwater	 Wayside Point
 Fishing Harbor	 Light Blue	 Obstruction Covers and Uncovers	 School	 Weather Station
 Fishing Prohibited	 Light Brown	 Obstruction Depth Not Stated	 Shipyards	 Weed
 Fish Attractor	 Light Flood	 Obstruction in Intertidal Area	 Signal Station	 Weed Kelp
 Fish Camp	 Light Gray	 Offshore Platform	 Silo	 Windmill
 Fish Farm	 Light Green	 Oil Field	 Spring	 Wreck Dangerous
 Fish Haven	 Light Magenta	 Park	 Stump	 Wreck Non Dangerous
 Fish Stakes	 Light Red	 Piling	 Tank	 Wreck Partially Showing
 Fish Trap	 Light Strip	 Police Station	 Tank Farm	
 Flag Staff	 Light White			
 Flare Staff	 Light Yellow			
 Floating Hazard	 Marina			
 Fog Signal	 Mangrove			
 Fortified Structure	 Mast			
 Foul Area of Seabed	 Mile Marker			

Applicable Units & Map Coverage

The Humminbird Basemap is now included on all GPS-equipped HELIX G2/G2N models. It is also available as a free software download to consumers who own a GPS-equipped HELIX G2/G2N unit or first generation HELIX 9, 10 and 12 unit.

Basemap Coverage for HELIX 5 and 7 Models

Due to the significant file size of the Humminbird Basemap, the HELIX 5 & 7 models will not include the following information:

- International Lake Shorelines, Lake Labels, Ports and Airports
- International Interstate Roads and Highways and International Railroads
- U.S. and Canada Local Roads
- U.S. Four Wheel Drive Roads, Bike Paths and Streams

Advanced Cartography

Humminbird Basemap is designed to get you pointed in the right direction. For those looking to put even more fish in the boat, Humminbird has a number of additional freshwater cartography options available. Each option gives you exclusive access to unlocking the secrets of the deep, and lets you combine your Humminbird fish finder and Minn Kota® trolling motor into a deadly fish-catching machine.



A) HUMMINBIRD LAKEMASTER®

With thousands of lake maps spread across 11 regions in North America, these digital charts are the best of the best when it comes to freshwater mapping. Unrivaled accuracy, detail, and patented features include Highlight Depth, Shallow Water Highlight, and Water Level offset. Use i-Pilot® Link™ to connect these maps to your Minn Kota trolling motor and Follow a contour line hands free. Depth contours range from 1-3' for high definition lakes, and 3-5' for all standard definition lakes. LakeMaster PLUS SD cards provide all of these features, along with aerial imagery. **Learn more at www.humminbird.com/LakeMaster**

B) HUMMINBIRD SMARTSTRIKE™

Get advice the locals won't give you with a Humminbird SmartStrike map card. Instantly locate fishing hotspots where your preferred species is likely to be active based on advanced search parameters like season, time of day, temperature, structure and more. Each card includes Humminbird LakeMaster information, along with select SmartStrike compatible lakes. **Learn more at www.humminbird.com/SmartStrike**

C) HUMMINBIRD AUTOCHART® LIVE

Included on all GPS-equipped HELIX G2/G2N units, AutoChart Live lets you create customized detailed maps of contour changes, reefs, humps and wrecks in real time. Follow your newly created AutoChart Live depth contours, bottom hardness or vegetation automatically with optional i-Pilot® Link™ and a compatible Minn Kota® trolling motor. **Learn more at www.humminbird.com/AutoChart-Live**

D) HUMMINBIRD CHARTSELECT

Wet your mapping whistle and cherry-pick only the maps you want. With ChartSelect, you have the option to purchase maps for only the waters you fish most. Depth contours, aerial views and SmartStrike data are all available a la carte. All you have to do is download your desired lake maps to an SD card and insert it into your Humminbird and you are on your way. **Purchase your lake maps at chartselect.humminbird.com**

E) HUMMINBIRD FISHSMART™ APP

Take the lake home with you using the free iOS and Android™ app. Purchase, download, and view maps through ChartSelect. Using your phone's GPS, the app displays your real-time location on the map, and lets you easily mark, import or export waypoints, routes and tracks to your Humminbird fish finder. **Learn more at chartselect.humminbird.com/fishsmart**